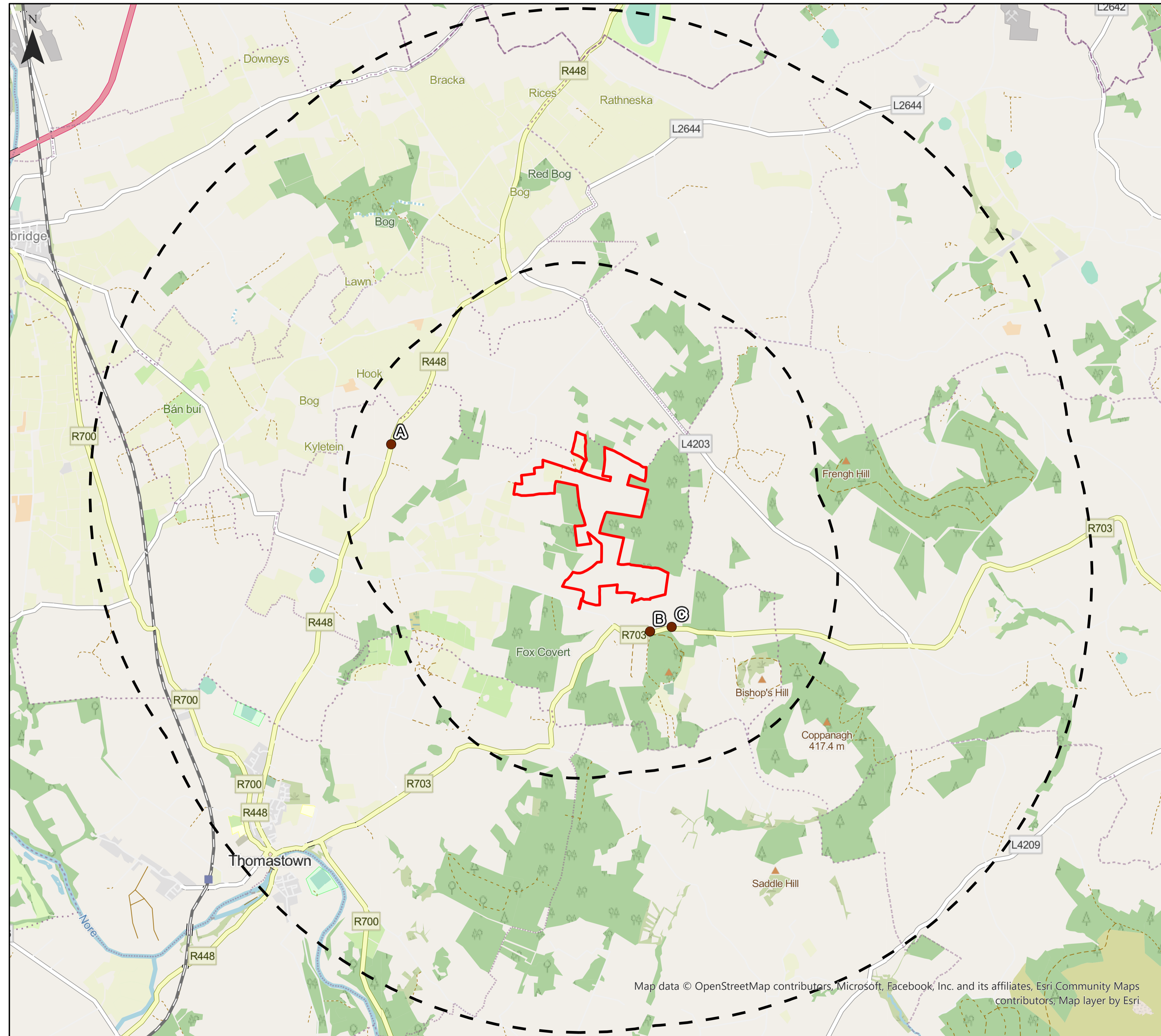





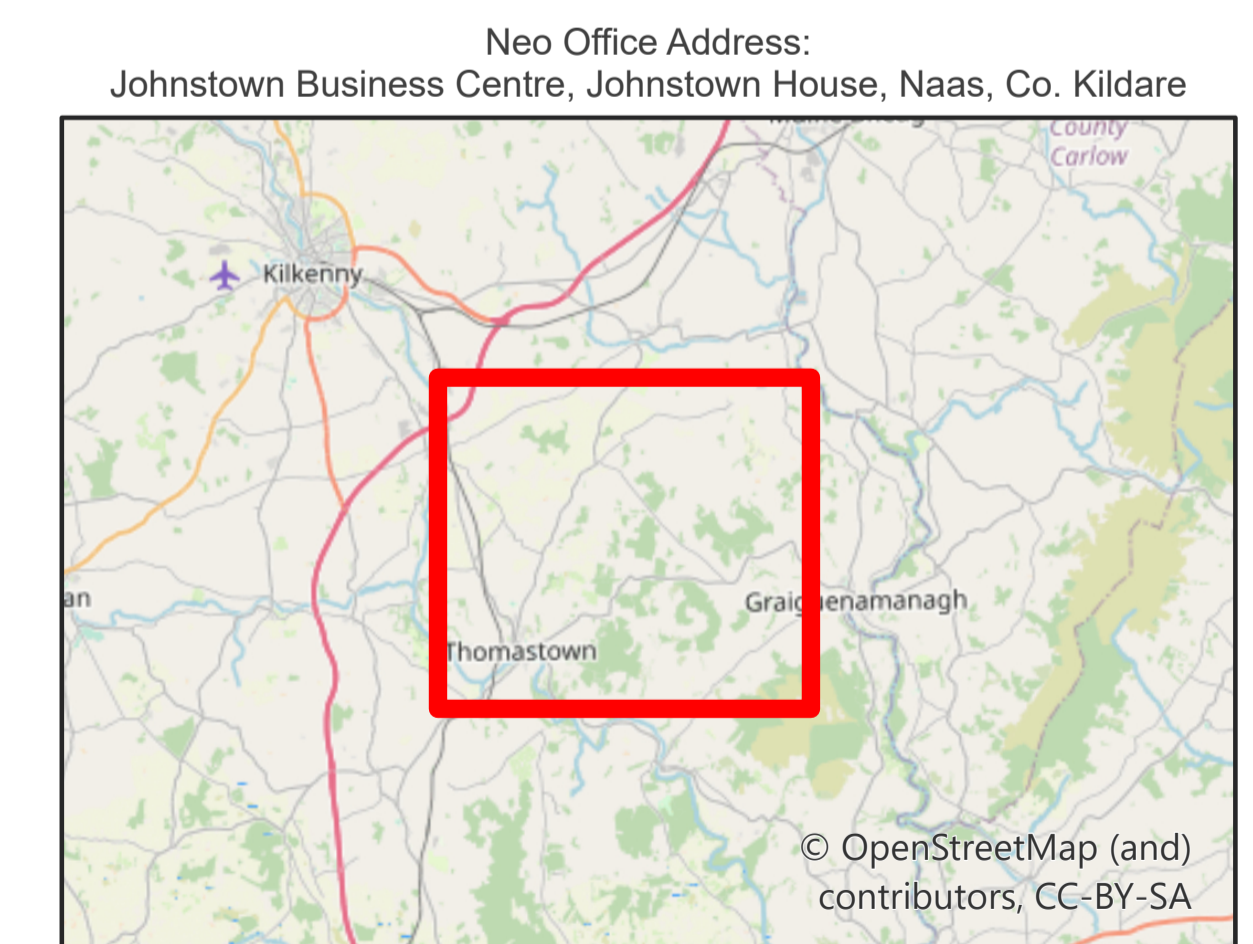
Viewpoint locations



Castlegarden Solar Farm
Viewpoint Locations
Figure 1

Key

-  Development Boundary
-  2km, 5km Study Area
-  Viewpoint Locations



Map data © OpenStreetMap contributors, Microsoft, Facebook, Inc. and its affiliates, Esri Community Maps contributors, Map layer by Esri

Date: 23/08/2022
Drawn By: Jamie McGhee
Scale (A3): 1:45,000
Drawing No: NEO01077/0011A

